



EST. 1897

# Wollongong Golf Club

## **5 YEAR IMPROVEMENT PLAN**

*"The following hole by hole plan illustrates completed and planned improvements to the existing course layout over the next 5 years.*

*Parts of this plan maybe superseded, for example if the Northern paddock masterplan was approved for completion by the Board.*

*If Members have any questions regarding this plan or future course works please do so by emailing our General Manager Leigh Hingston"*  
***gm@wollongonggolfclub.com.au***



Continue to eradicate kikuyu from green surrounds back to couch as originally planted

Remove small path near green and turf

Bunker re-shaping complete November 2018

Trees removed 2017

Teaching area, irrigation re-leveling and turf

Casurinas added for protection of 5th tee in time fence will be removed

**Note:** All signage will be in line with course style guide. The purpose of tee signs and directional signs are to help visitors navigate around the course.

**PAR 5**

Black – 472m  
Blue – 455m  
Yellow – 435m  
Red – 398m  
White – 367m

Re-shape bunkers as per style guide

Improve drainage around existing pit

Re-shape bunkers as per style guide

Ladies white tee re-level and turf

Remove kikuyu grass from tee and putting green surrounds back to couch as originally planted

Sand bin in place as per style guide with hole number





**PAR 4**

Black – 349m  
Blue – 342m  
Yellow – 335m  
Red – 338m  
White – 304m

Replaced domestic irrigation heads with commercial heads complete FY19

New irrigation to be installed around green surrounds and fairway

Re-shape fairway bunkers as per style guide

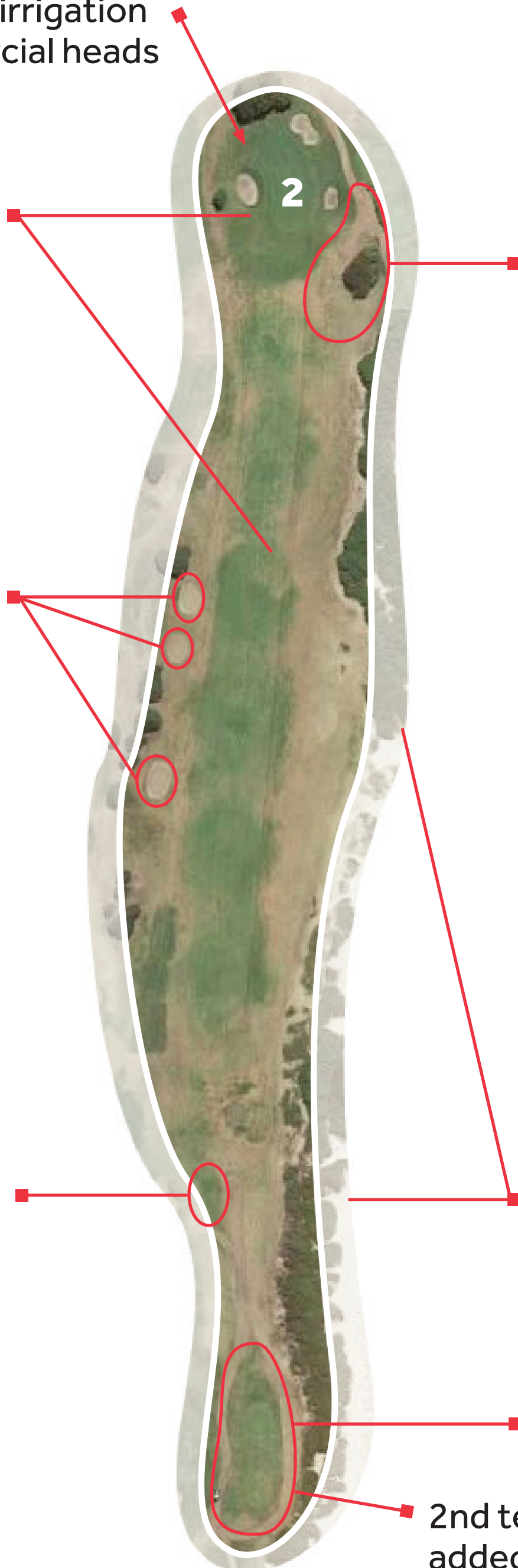
2nd tee sign to be added west side of white tee in view from first green

Re-locate cart path to the east of trees and turf area/apron at front right of 2nd green

Bitou maintenance continues in compliance with council regulations

Re-level/turf 2nd tee

2nd tee sign to be added eastern side







**PAR 3**

Black – 209m  
Blue – 203m  
Yellow – 190m  
Red – 183m  
White – 178m

Replaced domestic irrigation heads with commercial heads FY19

Re-shape bunker as per style guide

New irrigation to entire hole tees/fairway and green

Sand bin in place as per style guide with hole number

Removal of mirror bush and replace with tea tree completed FY19, improves surrounds and playability

Bitou maintenance as per council regulations

Removal of Bitou bush to open up views replace with vegetation on VM plan

Re-build tees including sides to flow into new cart path. Removal of retaining wall and create sloped grass sides to tees.





**PAR 4**

Black – 288m  
Blue – 282m  
Yellow – 247m  
Red – 251m  
White – 246m

Replaced domestic  
irrigation heads with  
commercial heads

Re-build bunker  
as per style guide

Remove selected trees  
not on vegetation  
management plan to  
improve turf conditions  
and playability

Re-build bunkers  
as per style guide

Directional sign to  
5th tee in place

New fairway and  
green irrigation

Re-build/  
re-shape bunker  
as per style guide  
with mounding, 1  
or 2 smaller rolled  
grass face bunkers

Addition of  
drainage

Add 4th tee signage  
– as per style guide  
on western side of  
both tees in view  
from 3rd green





**PAR 3**

Black – 162m  
Blue – 147m  
Yellow – 130m  
Red – 130m  
White – 127m

Directional signage  
in place to 6th tee

Remove vegetation  
and replace  
with species on  
vegetation plan

5

Riparian Corridor  
maintenance  
continues in  
accordance with  
NSW legislation

Re-shape bunkers  
as per style guide

Continue to remove  
kikuyu grass back  
to couch grass as  
originally planted

Stabilise protective  
fence, re-cable and  
replace netting  
complete FY19.  
Casurinas added to  
western side of fence

Increase size  
of tees

Sand bin in place as per style  
guide with hole number







**PAR 4**

Black – 330m  
Blue – 322m  
Yellow – 306m  
Red – 309m  
White – 276m

Remove kikuyu grass from  
green surrounds back to couch  
grass as originally planted

Further  
re-shaping  
bunker to  
style guide

Riparian Corridor  
maintenance  
continues as per  
NSW legislation

Cut back trees on  
corner of riparian  
to open up view of  
western side of green

Improve drainage in  
carpark, install solar  
pump complete FY19

Sand bin in place  
as per style guide  
with hole number

Tea trees planted  
amongst mounds

Continue to restore  
rough to couch  
grass as originally  
constructed





**PAR 4**

Black – 380m  
Blue – 372m  
Yellow – 363m  
Red – 309m  
White – 309m

Remove kikuyu grass from green surrounds back to couch grass as originally planted

Remove small bitumen path

Add directional signage to 8th tee

Re-shape bunkers to style guide

Naturalised area created with paramatta grass improving definition of fairway and contrast

Remove road create fairway

Mounding / vegetation and drainage to be installed

Re-shape to style guide

Further tea tree planting to separate 18 & 7 fairways

New Fairway irrigation widen fairway

Widen fairway

New irrigation to Ladies 7th tee

Removal of selected smaller bushes to open up view of the water way improving the look of the 7th hole

Add 7th tee signage to eastern side of mens tee and western side of ladies tee as per style guide







**PAR 3**

Black – 168m  
Blue – 166m  
Yellow – 145m  
Red – 161m  
White – 129m

Add directional  
sign to 9th tee

Bunkers re-shaped  
as per style guide  
complete 2018  
further work to  
improve bases

New greens  
and surrounds  
irrigation  
complete 2018

New Fairway  
irrigation  
complete 2018

Extend pathway  
and move path  
north away from  
green surrounds

Naturalised area created  
with use of paramatta grass  
to improve definition and  
contrast from playing area

Sand bin in place  
as per style guide  
with hole number

Mainline  
extended 2017/18

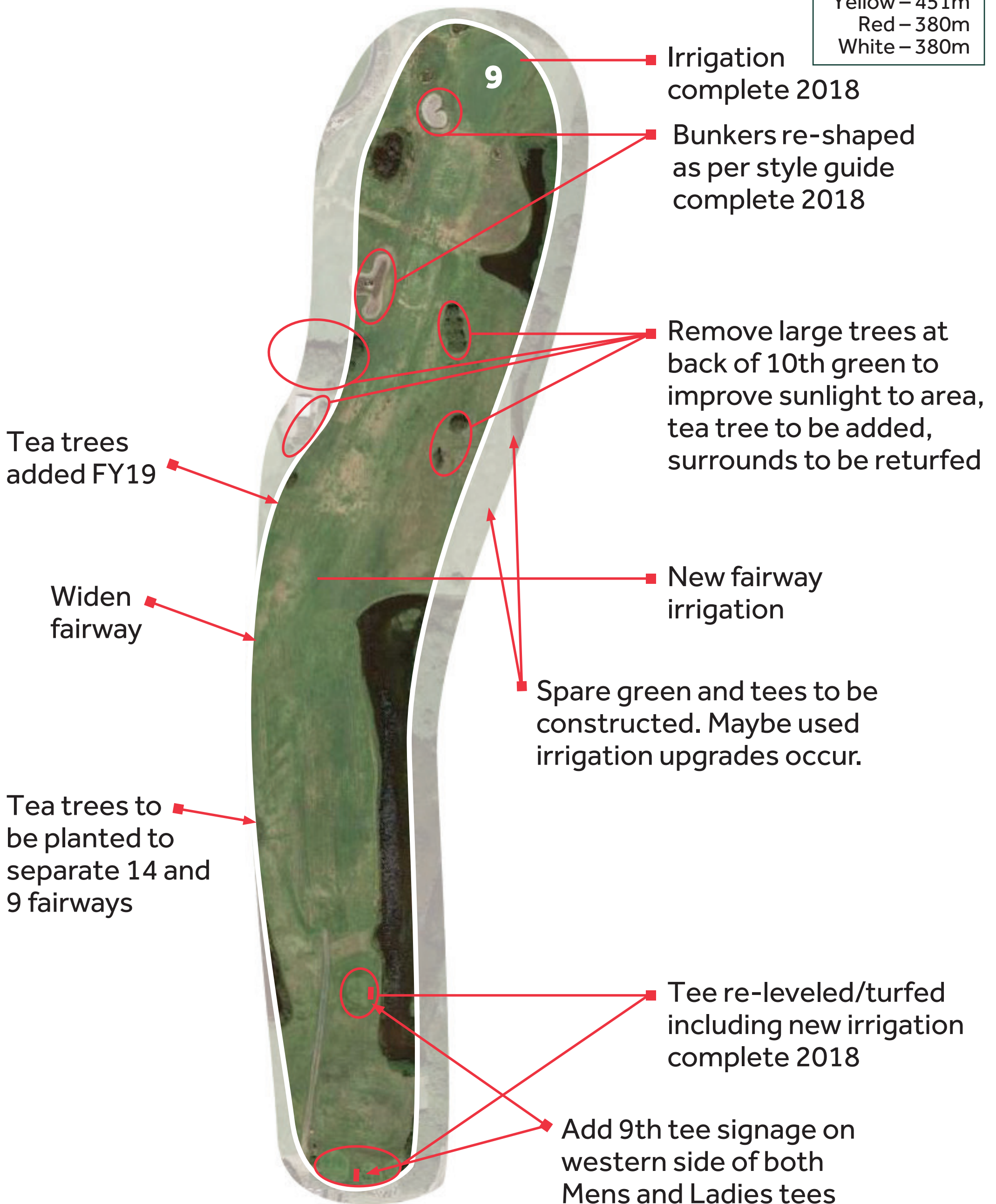
Tees re-leveled  
turfed and new  
irrigation installed  
complete 2018





**PAR 5**

Black – 455m  
Blue – 455m  
Yellow – 451m  
Red – 380m  
White – 380m





**PAR 3**

Black – 132m  
Blue – 128m  
Yellow – 126m  
Red – 128m  
White – 123m

Remove large trees to improve year round sunlight to rear of 10th green. Also improve green surrounds, currently no grass will grow

Bunkers re-shaped as per style guide smaller pot style with rolled grass faces complete 2018 Further work required to improve bases



Vegetation removed and replaced ongoing

Tee re-leveled/turfed complete 2018 irrigation complete

Sand bin in place as per style guide with hole number





**PAR 4**

Black – 295m  
Blue – 291m  
Yellow – 262m  
Red – 286m  
White – 253m

Remove bunker  
and mound

Replace domestic  
irrigation heads with  
commercial heads

Directional sign to 12th tee

Bunker to be  
re-shaped as per  
style guide

New irrigation  
to be installed  
to green

New irrigation  
to be installed  
to surrounds  
and Fairway

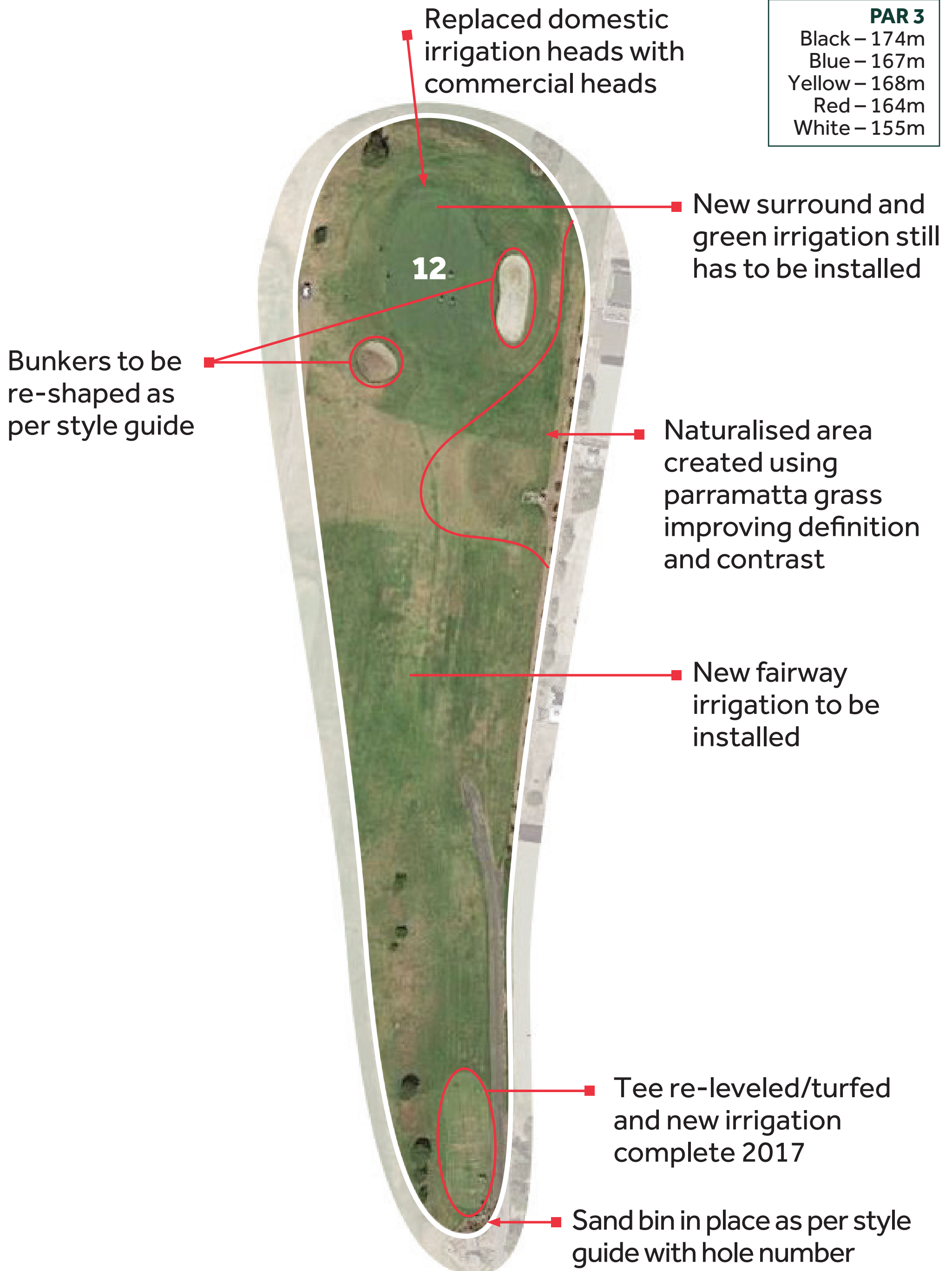
Contact council for  
approval to remove  
cumbungi or bull  
rushes, open up view  
and improves course  
aesthetics

New irrigation will  
improve this area  
when installed

Add tee signage  
on eastern side  
of both Men and  
Ladies tees

Tee re-leveled/  
turfed and new  
irrigation  
complete 2017











**PAR 5**

Black – 519m  
Blue – 489m  
Yellow – 466m  
Red – 467m  
White – 410m

Directional sign to  
15th tee in place

Bunkers reshaped  
as per style guide  
complete 2017.  
Further work  
required to  
improve bases

Contact council for  
approval to remove  
bull rushes improving  
aesthetics

Remove bunker replace  
with mounding, plant  
tea tree

New fairway  
irrigation  
widen fairway

Tee re-leveled/  
turfed and new  
irrigation  
complete 2017

Sand bin in place as  
per style guide with  
hole number





Replaced domestic irrigation heads  
with commercial heads complete FY19

**PAR 4**

Black – 343m  
Blue – 343m  
Yellow – 338m  
Red – 343m  
White – 233m

Bunkers to be  
re-shaped as per  
style guide

Still requires new  
irrigation to green  
and surrounds as  
part of irrigation  
masterplan

Remove selected  
trees which are not  
on our VM plan to  
improve turf and  
playing conditions

Remove bunker  
and mound/turf

Plant out on eastern  
side of protective fence

Tee re-leveled  
irrigated  
complete 2017

15th tee sign to be  
added to eastern  
side of tee





Replaced domestic irrigation heads  
with commercial heads FY19

New irrigation to green  
and surrounds as per  
irrigation masterplan

Bunkers to be  
re-shaped as  
per style guide

Drainage to be improved

Remove selected  
trees on our VM plan  
to improve turf and  
playing conditions

Directional sign  
to 17th tee

Drainage improved FY19

Mount Coniston to be  
accessed to move fill  
around course and open  
up views of the coast

Mine sand to be used  
on course to fill bunkers  
and created mounding.  
Excuvator required

New fairway  
irrigation

Tees to be  
re-leveled irrigated  
and turfed

Re-route cart path  
to east of tees

Sand bin in place as per style  
guide with hole number

**PAR 4**

Black – 393m  
Blue – 364m  
Yellow – 334m  
Red – 334m  
White – 312m







**PAR 3**

Black – 130m  
Blue – 121m  
Yellow – 106m  
Red – 106m  
White – 97m

All bunkers to be re-shaped as per style guide

Remove kikuyu grass from surrounds back to couch as originally planted 2014

Create naturalised area for definition and improve aesthetics

New tees constructed 2016 after east coast low

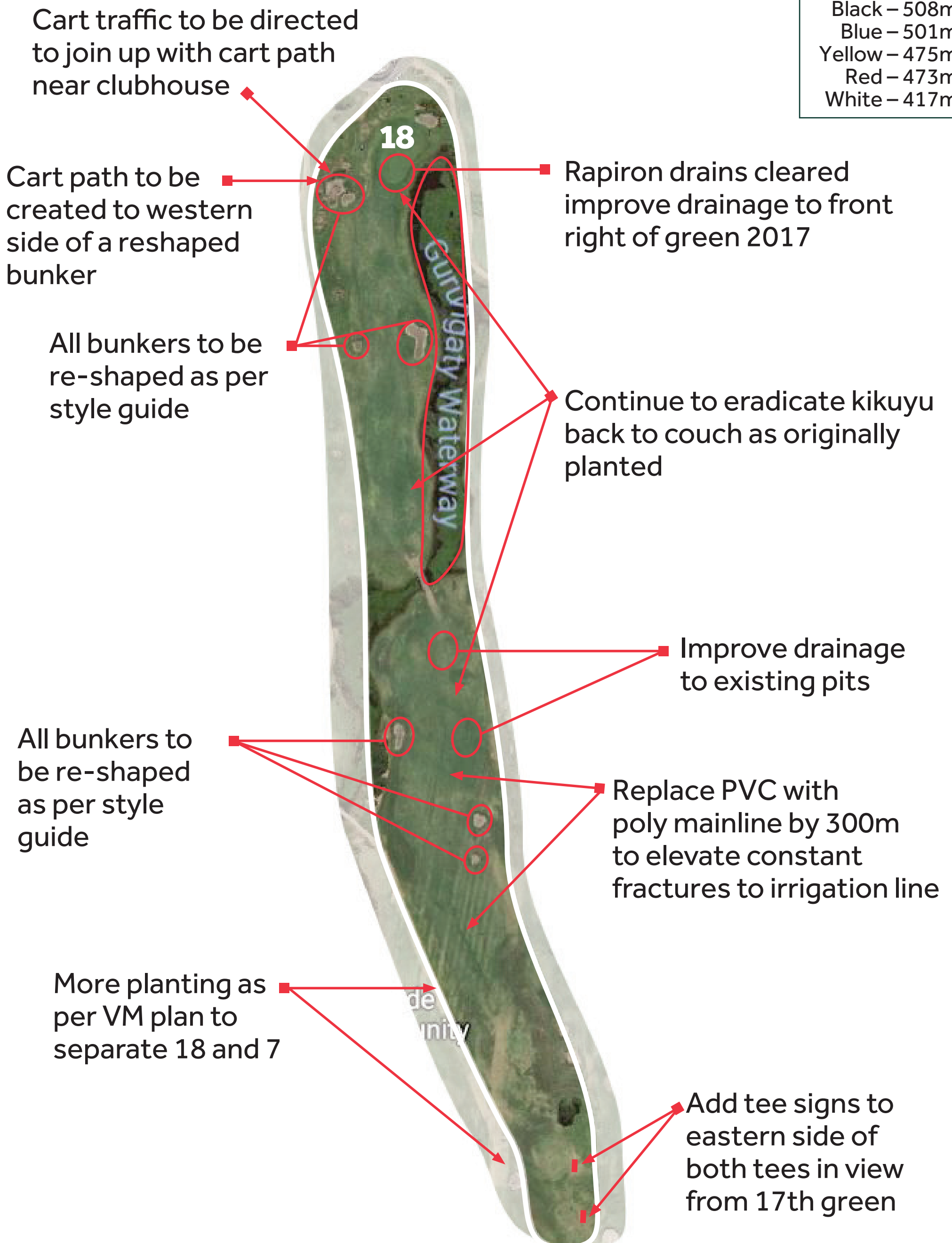
Look at alternate options to widen tees and re-route cart path around 7th green to 17th green. Remove cart path lining bitou bush down to 2nd tee path not required in this area.

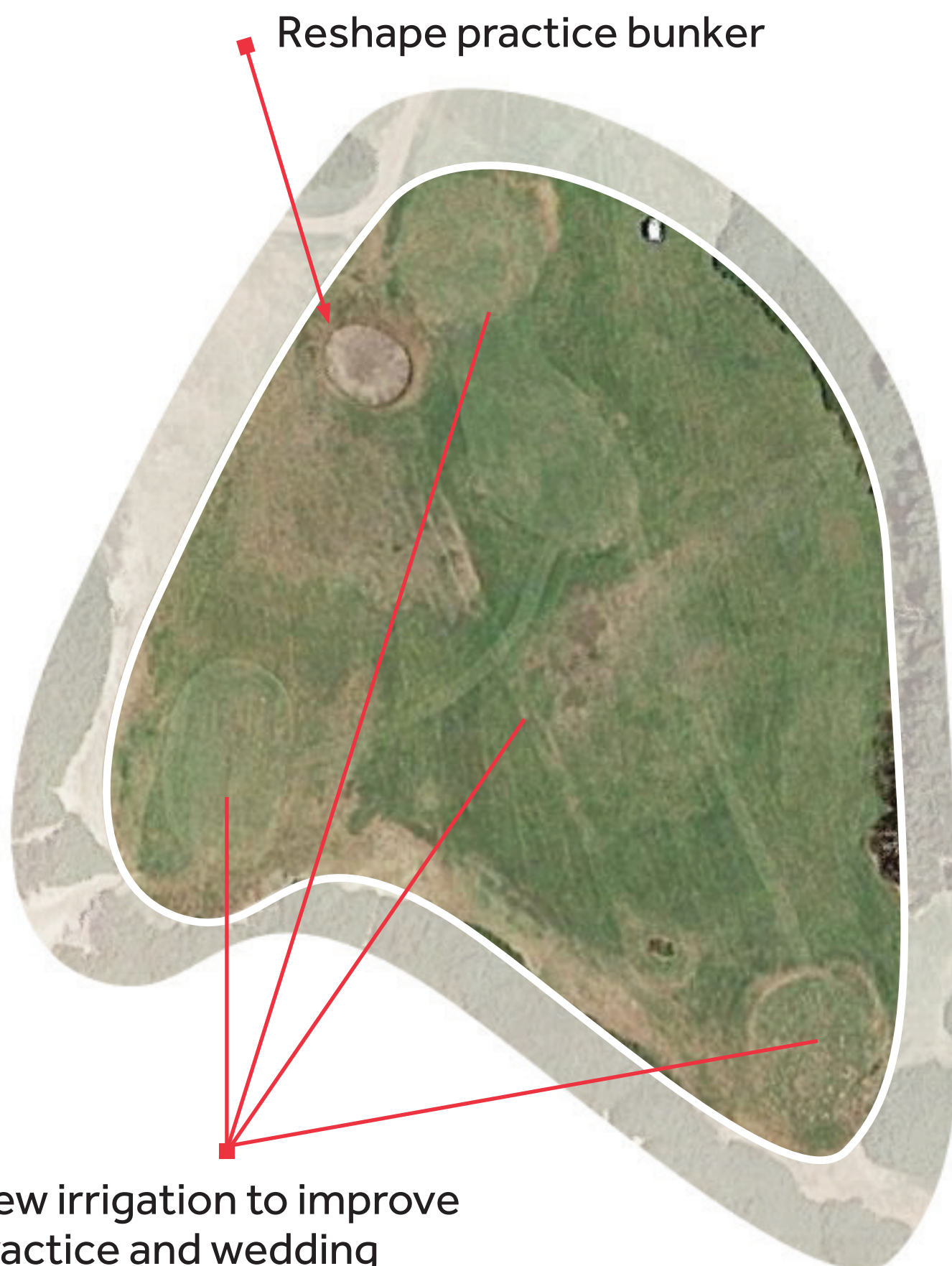




**PAR 5**

Black – 508m  
Blue – 501m  
Yellow – 475m  
Red – 473m  
White – 417m





Reshape practice bunker

New irrigation to improve  
practice and wedding  
ceremony facilities